

Environmental Growth and Implement Energy by Using Internet of Things in Agriculture

R. Aiswarya and Dr.K. Venkatasalam

Abstract--- The Internet of things (IOT) is a remodeling of agriculture that enables farmers with full range of techniques such as precision and sustainable agriculture to face challenges in the field. IOT technology helps in gathering information about weather, moisture, temperature, and fertility of soil, online crop monitoring enables detection of weed, level of water, pest detection, and animal intrusion into the field, crop growth, and agriculture. The decision is to predict the condition of the growth of crops, environmental condition, water level, moisture, temperature need and to detect any the growth of the crops. In this technique, the analyzed result is to send a piece of information to the farmer and to an agricultural department to make a suitable solution for the growth of crops and detect the effect at starting stage and to resolve it earlier. The decision is to predict the condition of the growth of crops, environmental condition, water level, moisture, temperature need and to detect any the growth of the crop. In this technique, the analyzed result is to send information to the farmer and to the agricultural department to make a suitable solution for the growth of crops and detect the effect at starting stage and to resolve it earlier. The aim is to help farmers to develop smart systems both, in current and new facilities. The greenhouse can be designed with the help of IoT; this design intelligently monitors as well as controls the climate, eliminating the need for manual intervention.

Keywords--- Enumeration Crofting Algorithm, Internet of Things, Growth of Crops, Environmental Condition, Water Level, Moisture, Temperature.

I. INTRODUCTION

1.1 Objective

Crop online monitoring allows us to detect the weed, level of water, pest detection, and animal intrusion into the field, crop growth, and agriculture. Crop online monitoring allows us to detect the weed, level of water, pest detection, and animal intrusion into the field, crop growth, and agriculture. Crop online monitoring allows us to detect the weed, level of water, pest detection, and animal intrusion into the field, crop growth, and agriculture.

IOT leverages farmers to get connected to his farm from anywhere and anytime. Wireless sensor networks are used for monitoring the farm conditions, and microcontrollers are used to control and automate the farm processes. A set of system design requirements are designed to cover the hardware design of the nodes, the design of the sensor network, and the capabilities for remote data access and management. The conditions can be monitored in real time are temperature, light intensity, and humidity.

The differential result was classified into several categories to reflect the condition at a different level of crop growing. In this system, both real-time crop growth monitoring and crop growing process monitoring are carried out at three scales, which are a state (province) scale, country scale, and continent scale.

*R. Aiswarya, Department of Computer Science & Engineering, Mahendra Engineering College, Namakkal Dt.
Dr.K. Venkatasalam, M.E., Ph.D., Associate Professor, Department of Computer Science & Engineering, Mahendra Engineering College, Namakkal Dt.*

Global crop growth monitoring system was found in this design and built a system that can monitor global crop growth with remote sensing data. A novel feature is its reactivity to the environment: When rain falls, and soil moisture is changing rapidly, measurements are collected frequently, while during dry periods between rainfall events measurements are collected much less often.

Reactivity allows to focus on dynamic responses and limit the amount of useless data gathered, as well as improving robustness and network lifetime. The main aim of this experiment is to demonstrate a reactive sensor network that can deliver useful data on soil moisture responses to rainfall. The Pin-jar network meets the goal of providing useful data on dynamic responses of soil moisture to rainfall.

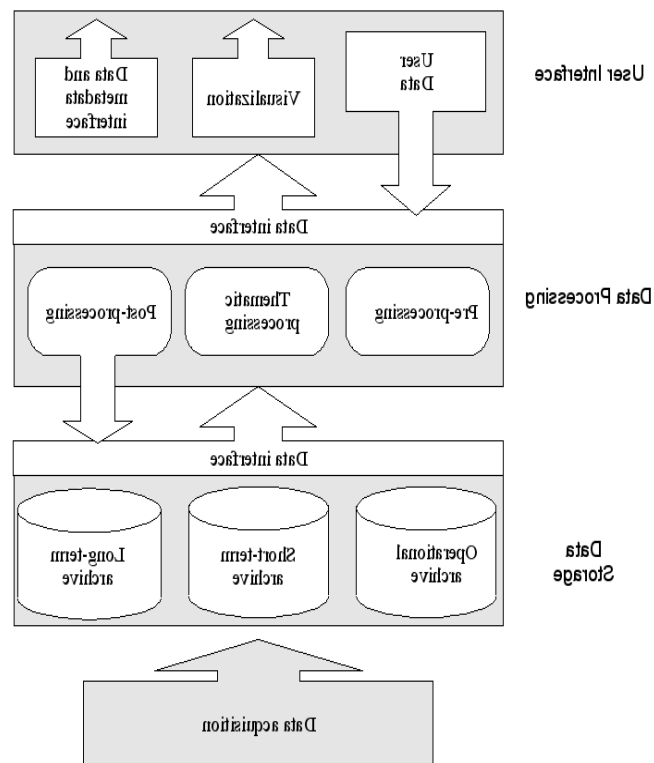


Fig. 1.1: Agriculture Monitoring based on the User Interface

Agriculture Information Management affects the range of agricultural information and efficiency of agricultural production. In this experiment, on the count of introducing the concept of agricultural information management and analyzing some of the features of agricultural data, the design method and architecture of Intelligent Agriculture MIS was designed in detail. Finally, the proposal gives an implementation illustration of a system in agricultural production.

The system design proposes a versatile, low-cost, and commercial version which will function best for small to medium size farming operations as it does not require any renovation or reconstruction of the pond. This method is updating the sensor information and reflecting the real factors of environmental shrimp fanning. Optical design of solar-powered vegetable plants in the cultivation of vegetable plants called the fuzzy-logic that acts as a solution for irrigation control in order to cultivate the vegetable plants. Smart Farming System Using Sensors for Agricultural Task Automation proposes a unique methodology that links smart sensing system and smart irrigator system which is collectively known as a smart farming process.

1.2 Precision Farming

Also known as precision agriculture, precision farming can be thought of as farming more control and accurate when it comes to raising livestock and growing crops. In this approach of farm management, a key component is the use of IT and various items like sensors, control systems, robotics, autonomous vehicles, automated hardware, variable rate technology, and so on. The adoption of access to high-speed internet, mobile devices, and reliable, low-cost satellites (for imagery and positioning) by the manufacturer are a few key technologies characterizing the precision agriculture trend. Precision agriculture is one of the most famous applications of IoT in the agricultural sector, and numerous organizations are leveraging this technique around the world.

Crop Metrics is an accuracy agriculture organization focused on ultra-modern agronomic solutions while specializing in the management of precision irrigation. The products and services of Crop Metrics include VRI optimization, soil moisture probes, and virtual development PRO, and so on. VRI (Variable Rate Irrigation) optimization maximizes profitability on irrigated crop fields with topography or soil variability, improve yields, and increases water use efficiency. The soil moisture probe technology provides complete in-season local agronomy support, and recommendations to optimize water use efficiency. The virtual optimizer PRO combines various technologies for water management into one central, cloud-based, and dominant location designed for consultants and growers to take advantage of the benefits in precision irrigation via a simplified interface.

1.3 Improved Agricultural Characteristics

Acres of hybrid poplars has increased due to their excellent wood pulp characteristics, but they have been susceptible to insect attack, which has prompted applications of insecticides. Many of these new traits for improving agricultural production on the farm are ones that could have environmental impacts that are similar in kind to the present generation of transgenic crops. Their value accrues directly to the farmer and the seed company and only indirectly to other sectors of society. Their potential risks, however, are borne by a broader segment of society. Thus, risk analysis of this next generation of traits is likely to resemble present discussions and debates about biotechnology. The evaluation of these risks is likely to become more complicated and challenging as the range of transgenic crops expands from the major grain crops to the wilder and everlasting plants, such as pines and poplar. Over the long term, new knowledge regarding the physiology and development of plants and their interaction with microorganisms could eventually provide the foundation to modify plant structure and reproduction.

1.4 Soil and Water Quality Problems

Soil and water quality problems generated by agricultural production practices are receiving increased national attention and are now perceived by society as environmental problems comparable to other national environmental problems such as air quality and the release of toxic pollutants from industrial sources. Severe soil degradation from erosion, compaction, or salinization can destroy the productive capacity of the soil and exacerbate water pollution from sediment and agricultural chemicals. Sediments from eroded croplands.

II. RELATED WORK

This article presents an approach to a smart grid environment using the proposed smart load node (SLN). In a real-world scenario, there are many nonsmart loads currently in use, and embedding appliance-specific intelligence into them to turn them into smart loads will be more expensive compared to the proposed SLN, which is a standard solution for all types of

nonsmart loads [2] An investigates the adequacy of a remote sensing instrument's spatial resolution for monitoring crop growth over agricultural landscapes with different spatial patterns. The approach is based on the postulate that time series of a subset of pixels can characterize crop growth over a small zone with similar agro-climatic growing conditions [4]

The applications of remote sensing technologies have been limited to a low resolution static image posted on the web weekly during the growing season, without enough quantitative information for NASS customers to fully support their decision makings [7] Workflow can be scripted in Business Process Execution Language (BPEL) and executed automatically using the BPEL execution Web service. The results will be stored, managed, and published in standard WFS or WCS, depending upon their nature, and readily available for further analyses. The system is extensible as long as the added Web service components follow open specification [1] during the lifecycle of the whole crops the model is corrected and predicted continuously until the simulated data is highly consistent with the real data. The collected data can be used as the input of the simulation, and the corrected model for real-time feedback [3]

A crops simulation system helps to study the intricacies of the dependences between these factors and grain yield. These two applications show the multidisciplinary combined with traditional agriculture and modern information technology. In particular, satellites have played an essential role in contributing to improving farming technologies by providing a better spatial and temporal [10] The soil moisture estimates derived from microwave sensors were examined and their relationships with the yield of the leading agricultural crops of California (maize, cotton, rice, and wheat), nuts (almonds, pistachios, walnuts) and fruits (oranges, berries, lemon) were studied in order to assess the impact of drought on agriculture in California.

This smart crop monitoring system test is implemented by real-time agricultural data and historical data and was monitored environmental parameters such as temperature, humidity, soil moisture, and light. The paper describes the architecture of the wireless sensor network environment monitoring system of precision agriculture and communication mechanism. The system is using the program codes that designed in [7]

In recent years, greenhouse technology in agriculture is to automation, information technology director with the IOT (internet of things) technology rapid development and full application. In the paper, control networks and information networks integration of IOT technology has been studied based on the actual situation of agricultural production [10] For example, a consumer good can be considered to be already smart, when tagged with a visual code such as a bar code or equipped with a time-temperature indicator that, say, a mobile phone can be used to communicate and communicate the product's state of quality, dynamic carbon footprint, effect on diabetics, or origin [9]

Certainly, the boundary between the smart things and the communicate these states, and not so smart things, which only have a single status and are not very active in communication, is blurring. The Vision of this project is to ensure a fair price to the farming community by devising new techniques and by making use of online market [6] an application that serves as a platform for movement of agricultural products from the farms directly to the consumers or retailers. This mobile and web application provides privilege for both farmers and consumers or retailers to buy and sell the required farm products without the involvement of a middleman at its right profitable price. The agriculture experts shall analyze the product that comes into this platform, approve it and provide ratings based on quality.

This makes all the available farm products easily accessible. Hence it provides freedom of pricing and freedom of access. Through this, we can ensure farmers to make selling decisions most advantageously.

The sight of the Department of Agricultural Marketing & Agricultural Business is to ensure that the current market and the mission of achieving this is by enforcing the existing act and rules most effectively and also by devising, implementing new technologies aimed at reducing pre and post-harvest losses through appropriate methods and encourage value addition. The primary purpose of forming regulated market is to eliminate unhealthy trade practice, to reduce marketing costs and to provide fair prices to the farmers [1] several initiatives have been taken to encourage agricultural marketing in a pivotal role in fostering and sustaining the tempo of rural economic development. There are too many vultures that eat away the uses that the farmers are supposed to get. Although say that technology has improved, but it has not gone to the rural levels as it is confined to urban areas alone. There are several loopholes in the present legislation, and there is no organized and regulated marketing system for marketing the agricultural produce [9] the farmers have to face so a number of hardships and have to overcome several hurdles to get a fair and just price for their sweat. Bringing necessary reforms coupled with proper price discovery mechanism through a regulated market system will help streamline and strengthen agricultural marketing.

Through this mobile and web application, we can make sure it is profitable for both the farmers and consumers. Since agriculture is still called the backbone of our nation, it is our responsibility to keep it as the same for a lot more generations to come and not let the chain break off [9] It is very much necessary that we must ease some of the pressure from our farmers so that they will not stop doing this divine job, because of whom our stomach gets filled with New Technological Advantage In Killing-Environment Agricultural Systems, The Level OP Productive Das Significant Israelites. Agriculture systems are now more capable, reliable, and provide enhanced productivity. An agriculture environment can range from a single plant in a house, a backyard garden, a small farm, in no small farming facility. These agricultural automated systems will help in managing and maintain a safe environment especially the agricultural areas.

A Smart Agriculture System (Acres) That Can Analysis an Agriculture Environment and Interview to Mind It's. The system deals with general agriculture challenges, such as temperature, humidity, pH, and nutrient support. In addition, the system deals with desert-specific challenges, such as dust, infertile sandy soil, constant wind, very low humidity, and the extreme variations in diurnal and seasonal temperatures [2] The System Interventions Are Manly Indented to Mind The Economy OP The Agricultural Integrative. For a reduced controller complexity, the adoption of fuzzy control is considered. The system implementation relies on state-of-art computer interfacing tools from National Instruments as programmed under LabVIEW. CEA is a concierge as aUN defined to warfare.

For hydroponics, the systems are used in greenhouses, which have a relatively low level of control and technology [6] The Sauce a Nutrient Film Tisane (salt) of the Battle Plant Producer. This technique is a closed system for growing plants so that their roots stay in a short distance stream of circulating the nutrient solution again. Agriculture System (AgriSys) that can analyze an environment and intervene to maintain its adequacy. The system has an easy-to-upgrade bank of inference rules to control the agricultural environment.

AgriSys mainly looks at inputs, such as temperature, humidity, and pH. In addition, the system deals with desert-specific challenges, such as dust, infertile sandy soil, constant wind, very low humidity, and the extreme variations in diurnal and seasonal temperatures [3] The system provides increased productivity, enhanced safety, instant interventions, and an advanced lifestyle. The system is ubiquitous as it enables remote access. AgriSys is an addition to the current state-of-art Internet-of-things.

III. IMPLEMENTATION OF PROPOSED SYSTEM

The Internet Comparative Changes (IOT) Is Remodeling The Agricultural Blinks The Parameters with The Water Range OP Technologies. IOT technology helps in collecting information about conditions like weather, moisture, temperature, and fertility of soil; online crop monitoring enables detection of weed, level of water, pest detection, animal intrusion into the field, crop growth, agriculture. The enumeration cropping algorithm is used to determine the efficient use of water, the high quality of crop detection delay and load. The proposed algorithm used to implement their greenhouse environment, where the system efficiency in managing the environment area and reducing the money and farming cost and also save energy. The implementation explored values used in the complex greenhouse environmental monitoring. A split is graded, in terms of physical behavior, bathe in the mastering, monitoring and killer parts, making the system extremely Blankenship.

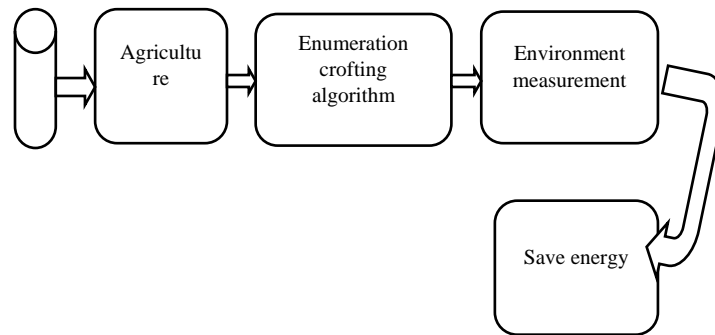


Fig. 3.1: Describes the System has High Scalability Farming Businesses on a Large Scale and Test the Reliability of the System in Real Life Applications

3.1 Enumeration Crofting Algorithm

The aim of this algorithm is to realize the environment system, where the of system efficient to manage the environment place and reduce the money and farming cost and also save energy. The system performs data acquisition, data processing, transmission and reception functions. The collected data provide information about the different environmental element. Monitoring the environmental representative is not the complete solution to increase the yield of crops. There is a number of other factors that decrease the productivity to a greater extent. In this proposed algorithm helps in collecting information about conditions like temperature, humidity, moisture and control motor using a microcontroller. Leverages farmers to get attached to his farm from anywhere and anytime.

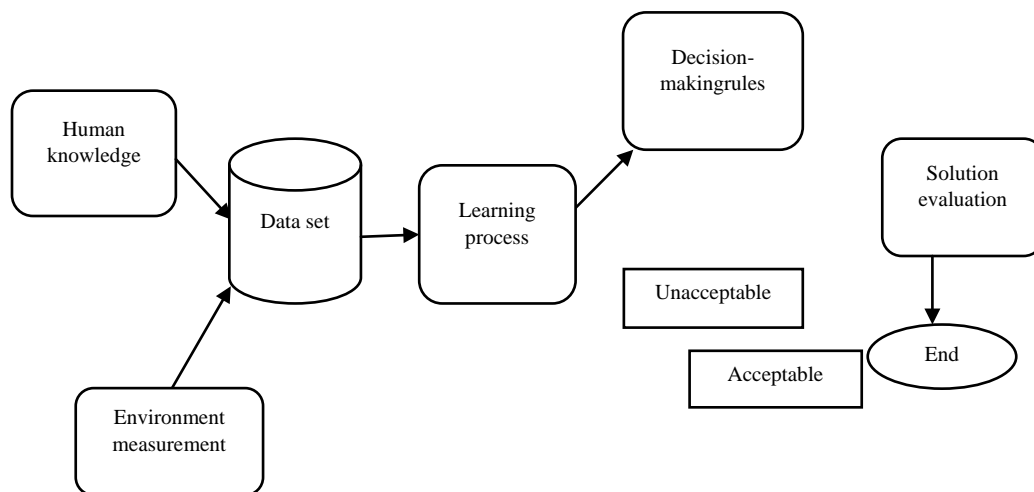


Fig. 3.2: Proposed System

Algorithm steps

Step 1: Enumeration crofting algorithm

```
{  
Initializes the data values.  
While (check data and preprocessing)  
{  
Forwards the task towards that Enumeration crofting  
// given condition of data sets value  
If (data set == value)  
{  
Reply the normal stage  
}  
If (data set<= value)  
{  
Loss of environmental  
}  
}
```

Step-2: (Compared training data set)

```
Training Set = fall training cases;  
Discovered Rule List = [];  
WHILE (T  
Training Set > Maximum uncovered cases)  
m = 1;  
n= 1;
```

Step-3:

```
Initialize all values with the same amount of Data sets;  
REPEAT  
IF (M is equal to M)
```

Step-4:

```
THEN n = n + 1;  
ELSE n = 1;
```

END:

```
END IF  
m = m + 1;  
UNTIL (compared with data set) OR (no incoherency)  
END WHILE
```

Save Energy in Environmental Measurement

The parameters used to check the data set value. This proposed system identify a low powerconsumption with high reliability based on the data set result.

Maximum Value and Minimum Value

Maximum value

```
deffind_maxvalue (L):
```

```
maxvalue = 0
```

```
for x in L:
```

```
if x >maxvalue:
```

```
maxvalue = x
```

```
returnmaxvalue;
```

Minimum Value

```
deffind_minivalue (S):
```

```
iflen(S) == 1:
```

```
return S [0]
```

```
v1 = S [0]
```

```
v2 = find_mini(S[1:])
```

```
if v1 > v2:
```

```
return v1
```

```
else:
```

```
return v2
```

IV. RESULT AND DISCUSSION

The proposed algorithm used to predict and improve the energy based agriculture has been the issue of using different data sets implemented and evaluated for its efficiency.

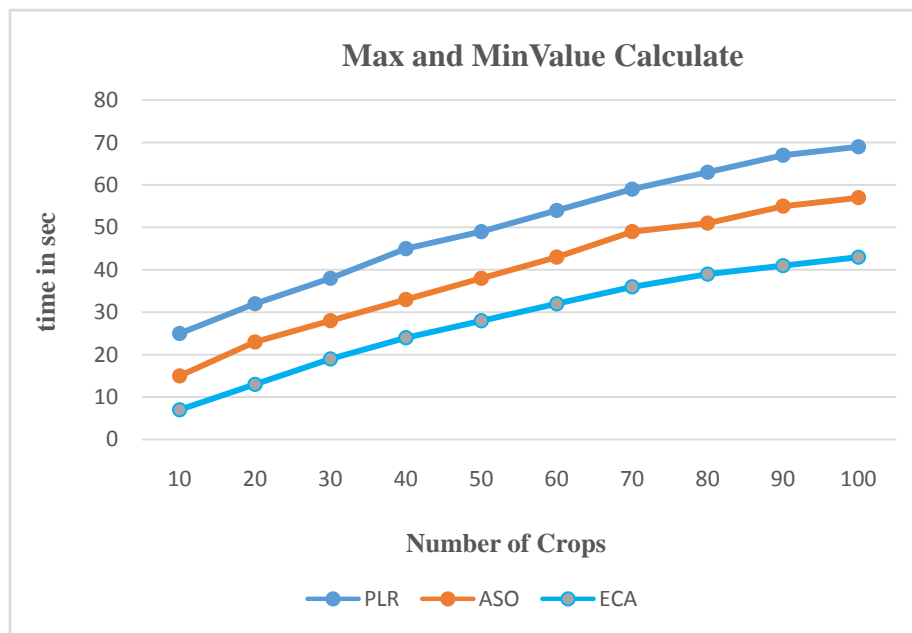


Figure 4.1: Comparison of Maximum and Minimum Value within the Time

Figure 4.1, shows the maximum and minimum value of the comparison result shows clearly that the proposed method by various methods and time complexity has produced.

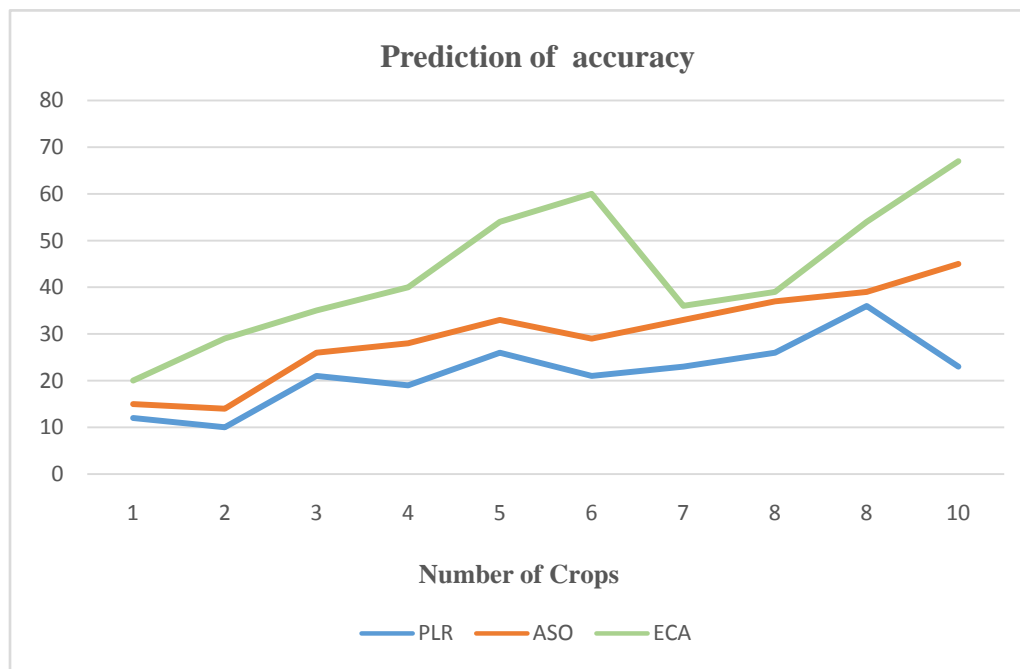


Fig. 4.2: To prediction of accuracy using save environmental energy

Figure 4.2 shows by the Comparison of different methods produced Prediction accuracy. The result shows that the proposed method has clearly produced recommendation efficient than other methods to save energy and to implement and evaluated the accuracy of prediction.

V. CONCLUSION

The process used here is to determine the proper frequency and time of watering are essential to ensure the efficient use of water, high quality of crop detection delay throughput and load. The implementation explored values used in the complex greenhouse environmental monitoring. A split is created, in terms of physical connection, between the measuring, monitoring and control parts, making the system extremely flexible. In this technique, the analyzed result is to send information to the farmer and agricultural department to make a suitable solution for the growth of crops and detect the effect at starting stage and to resolve it earlier. The aim is to help farmers to develop smart systems both, in current and new facilities. The greenhouse can be designed with the help of IoT; this design intelligently monitors as well as controls the climate, eliminating the need for manual intervention.

REFERENCES

- [1] S. Singh, A. Roy and M.P. Selvan, "Smart Load Node for Nonsmart Load Under Smart Grid Paradigm: A New Home Energy Management System", IEEE Consumer Electronics Magazine, Vol. 8, No. 2, Pp. 22-27, 2019.
- [2] G. Duveiller, P. Defourny and B. Gérard, "A method to determine the appropriate spatial resolution required for monitoring crop growth in a given agricultural landscape", In IGARSS 2008-2008 IEEE International Geo science and Remote Sensing Symposium, Vol. 3, Pp. 3-562, 2008.
- [3] G. Yu, Z. Yang and L. Di, "Web service based architecture for US national crop progress monitoring system", In IEEE International Geoscience and Remote Sensing Symposium, Vol. 4, Pp. 4-789, 2009.
- [4] Z. Jiayu, X. Shiwei, L. Zhemin, C. Wei and W. Dongjie, "Application of intelligence information fusion technology in agriculture monitoring and early-warning research", International Conference on Control, Automation and Robotics, Pp. 114-117, 2015.
- [5] V.K. Boken, "Potential of soil—moisture-estimating technology for monitoring crop yields and assessing drought impacts-case studies in the United States", IEEE Technological Innovations in ICT for Agriculture and Rural Development (TIAR), Pp. 36-40, 2016.

- [6] Z. Liao, S. Dai and C. Shen, "Precision Agriculture Monitoring System based on Wireless Sensor Networks", IET International Conference on Wireless Communications and Applications (ICWCA 2012), Pp. 563-569, 2012.
- [7] J.C. Zhao, J.F. Zhang, Y. Feng and J.X. Guo, "The study and application of the IOT technology in agriculture", 3rd International Conference on Computer Science and Information Technology, Vol. 2, Pp. 462-465, 2010.
- [8] D. Ilie-Ablachim, G.C. Pătru, I.M. Florea and D. Rosner, "Monitoring device for culture substrate growth parameters for precision agriculture: Acronym: MoniSen", 15th RoEduNet Conference: Networking in Education and Research, Pp. 1-7, 2016.
- [9] A.G. Abishek, M. Bharathwaj and L. Bhagyalakshmi, "Agriculture marketing using web and mobile based technologies", IEEE Technological Innovations in ICT for Agriculture and Rural Development (TIAR), Pp. 41-44, 2016.
- [10] A. Abdullah, S. Al Enazi and I. Damaj, "AgriSys: A smart and ubiquitous controlled-environment agriculture system", 3rd MEC International Conference on Big Data and Smart City (ICBDSC), Pp. 1-6, 2016.